

Fall 2025 Transit Changes

Texas A&M Transportation Services



TEXAS A&M UNIVERSITY
Transportation Services

Overview



- **Move to MSC**
- **FM 2818/Holleman Drive Changes**
- **Route 07**

A large, spreading tree with a white text box overlaid. The tree has a thick, gnarled trunk and many thick, horizontal branches that spread out in all directions. The leaves are green and dense. The background shows a grassy area and some buildings in the distance. The text box is white with a dark red border and contains the text "Moving Trigon Buses to MSC" in a dark red, italicized font.

Moving Trigon Buses to MSC



MSC Bus Stops

- 01. Bonfire
- 03. Yell Practice
- 04. Gig 'Em
- 05. Bush School
- 06. 12th Man
- 08. Howdy
- 12. Reveille
- 15. Old Army
- 22. Excel
- 26. Rudder
- 27. Ring Dance
- 31. Elephant Walk
- 34. Fish Camp
- 35. Hullabaloo
- 36. Matthew Gaines
- 40. Century Tree
- 41. New Route
- 47. RELLIS



TEXAS A&M UNIVERSITY
Transportation Services



Sources: Esri, TomTom, Garmin, FAO, NOAA, USGS, © OpenStreetMap contributors, and the GIS User Community

 Bus Stop

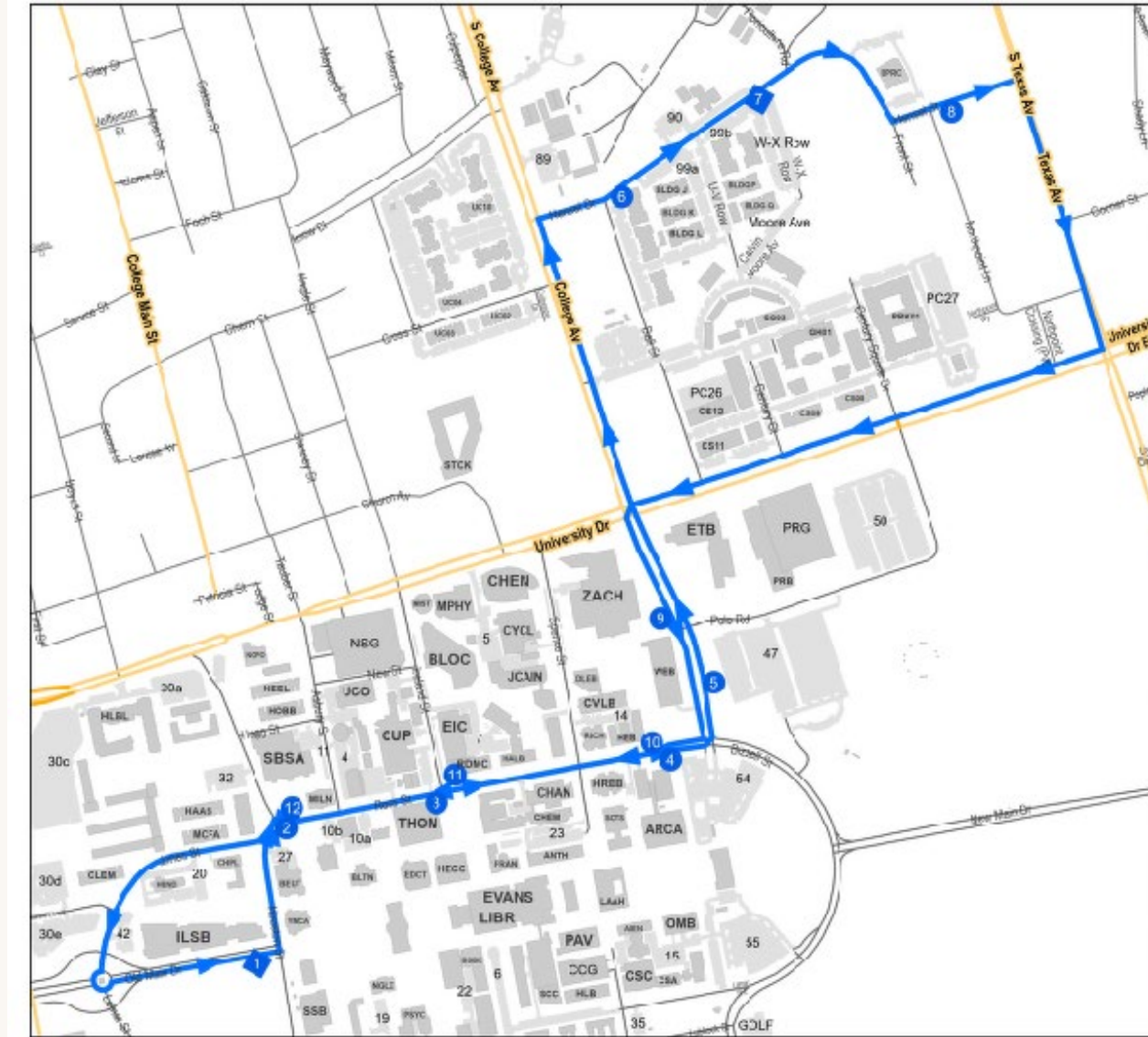
Route 04

Stops Added

- MSC

Stops Closed

- Asbury Water Tower



Gig 'Em

Route 04

1. MSC
2. Fish Pond
3. Ross & Ireland - South
4. Ross & Bizzell - South
5. Wisentaker - East
6. The Gardens
7. Eecky Gates Center
8. Hensel @ Texas Ave
9. Zachry
10. Ross & Bizzell - North
11. Ross & Ireland - North
12. Fish Pond



TEXAS A&M UNIVERSITY
Transportation Services

11/22/2024



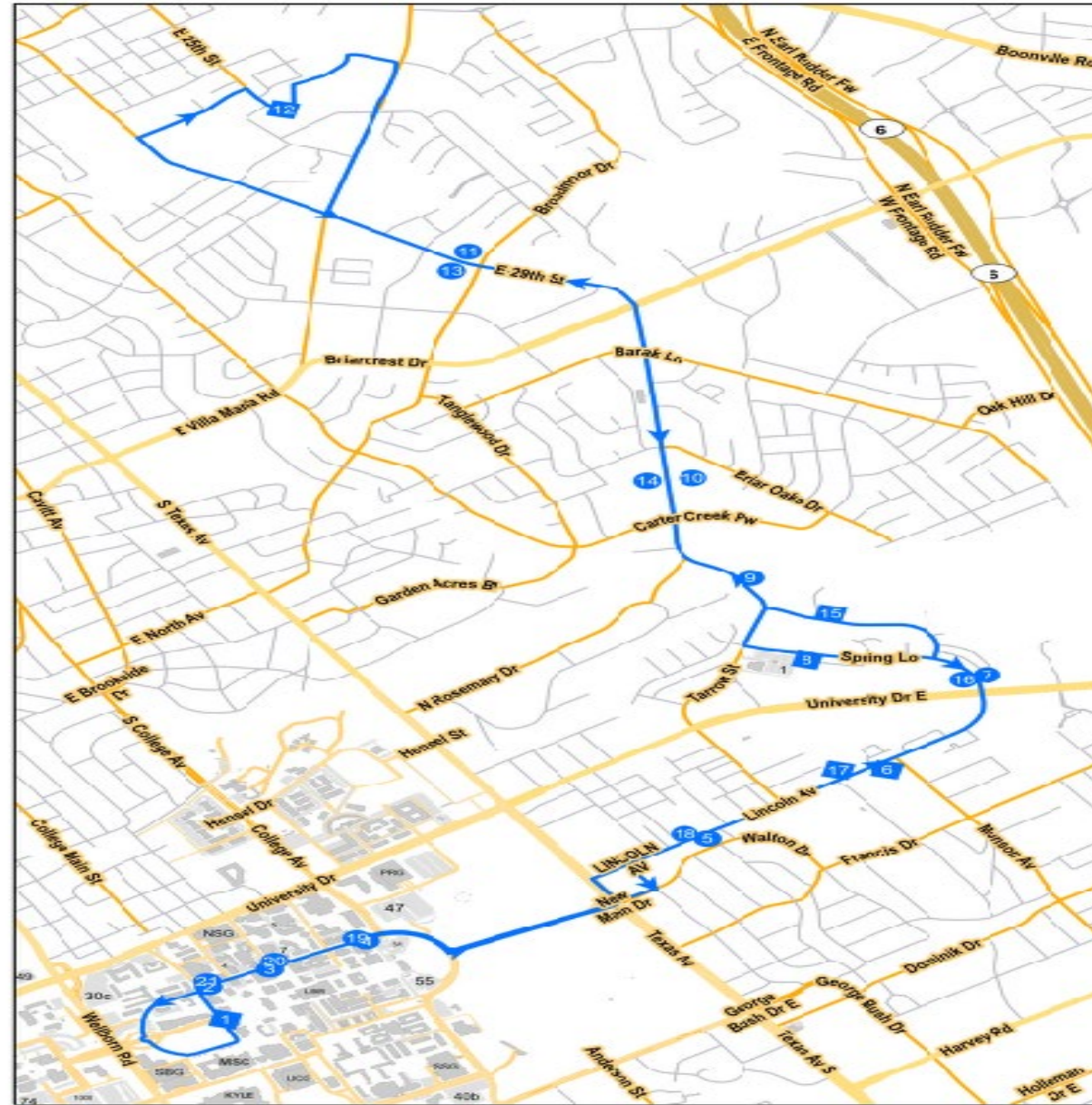
Route 12

Stops Added

- MSC
- Fish Pond
- Ross and Ireland
- Ross and Bizzell

Stops Closed

- Trigon
- Southside Rec
- Lewis Street



Reveille

Route 12

1. MSC
2. Fish Pond - Outbound
3. Ross @ Ireland - Outbound
4. Ross @ Bizzell - Outbound
5. Lincoln @ Nimitz - Outbound
6. Lincoln @ Ashburn - Outbound
7. April Bloom - Outbound
8. Spring Loop @ Tarrow
9. Tarrow/East 29th
10. Carter Crk Shop Ctr - Outbound
11. Broadmoor - Outbound
12. Blinn - Bryan
13. Broadmoor - Inbound
14. Carter Creek Shop Ctr - Inbound
15. Autumn Circle
16. April Bloom - Inbound
17. Lincoln @ Ashburn - Inbound
18. Lincoln @ Nimitz - Inbound
19. Ross @ Bizzell - Inbound
20. Ross @ Ireland - Inbound
21. Fish Pond - Inbound



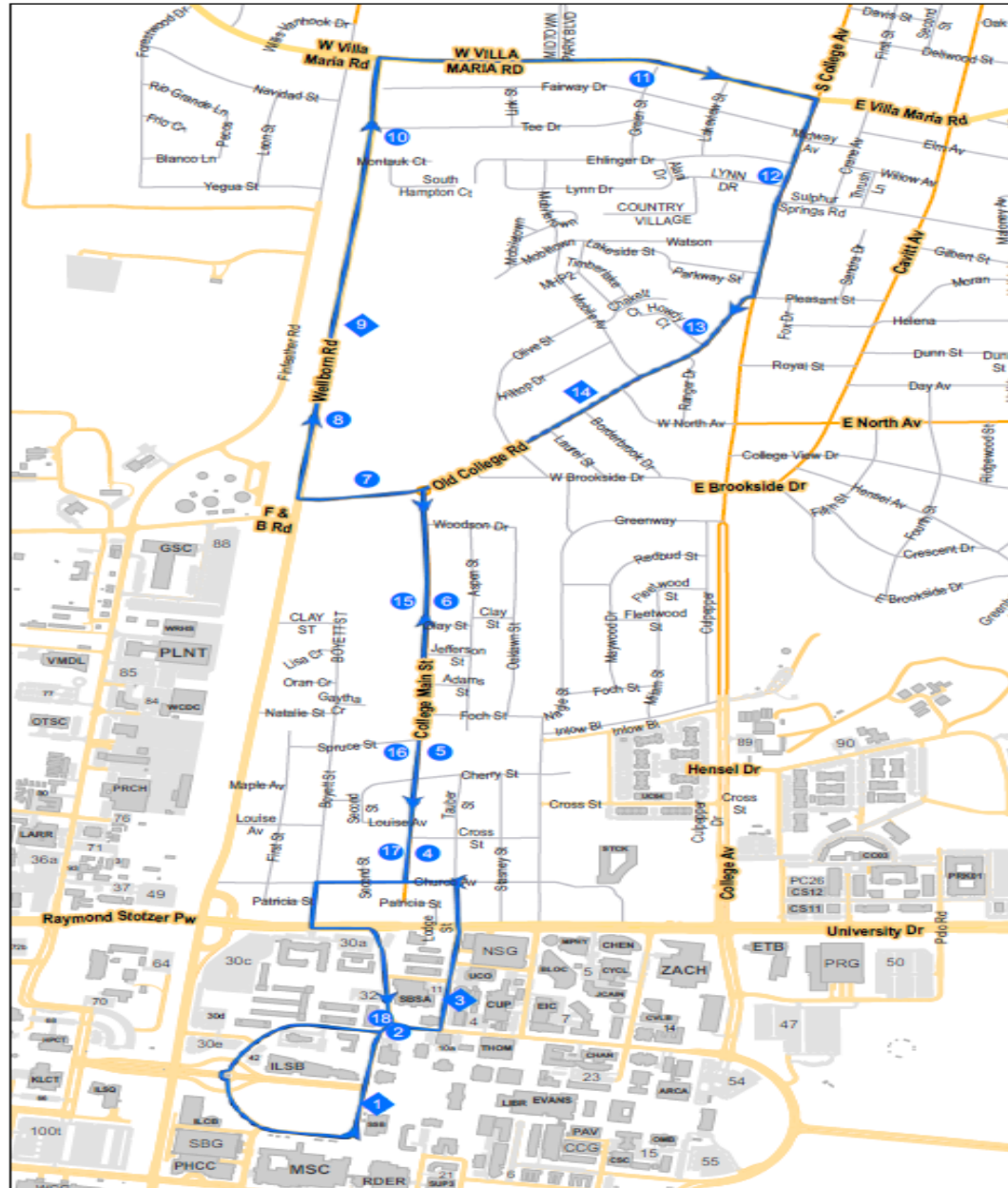
Route 15

Stops Added

- Asbury Water Tower

Stops Closed

- None



Old Army

Route 15

1. MSC
2. Fish Pond - Outbound
3. Asbury Water Tower
4. College Main Parking Garage - Out
5. Spruce Street - Outbound
6. College Main @ Clay - Outbound
7. Old College
8. Wellborn 1
9. Wellborn 2
10. Wellborn @ Tee
11. Villa Maria @ Green St
12. S College Ave @ Sulphur Springs
13. Old College @ Howdy Ct
14. Old College @ Borderbrook
15. College Main @ Clay - Inbound
16. Spruce Street - Inbound
17. College Main Parking Garage - In
18. Fish Pond - Inbound

● Regular Bus Stops ■ Bus Stops with specific leave times



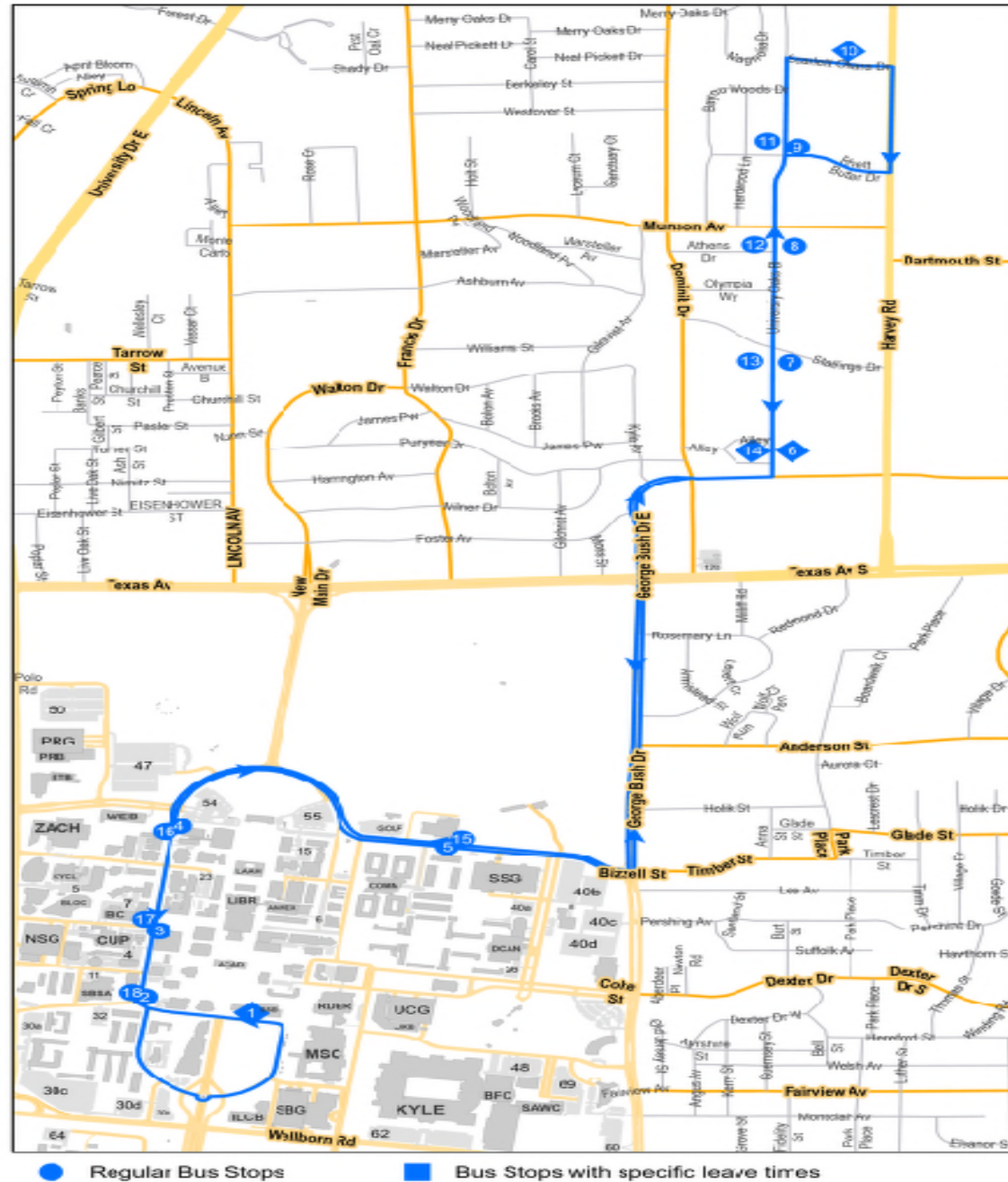
Route 22

Stops Added

- MSC
- Fish Pond
- Ross and Ireland
- Ross and Bizzell
- Southside Rec

Stops Closed

- Trigon



Excel

Route 22

1. MSC
2. Fish Pond - Outbound
3. Ross @ Ireland - Outbound
4. Ross @ Bizzell - Outbound
5. Southside Rec - Outbound
6. Univ Oaks @ G Bush E - Outbound
7. Univ Oaks @ Stallings - Outbound
8. Univ Oaks @ Athens - Outbound
9. University Oaks @ Rhett Butler - Outbound
10. Scarlett O'Hara
11. University Oaks @ Rhett Butler - Inbound
12. Univ Oaks @ Athens - Inbound
13. Univ Oaks @ Stallings - Inbound
14. Univ Oaks @ G Bush East - Inbound
15. Southside Rec - Inbound
16. Ross @ Bizzell - Inbound
17. Ross @ Ireland - Inbound
18. Fish Pond - Inbound



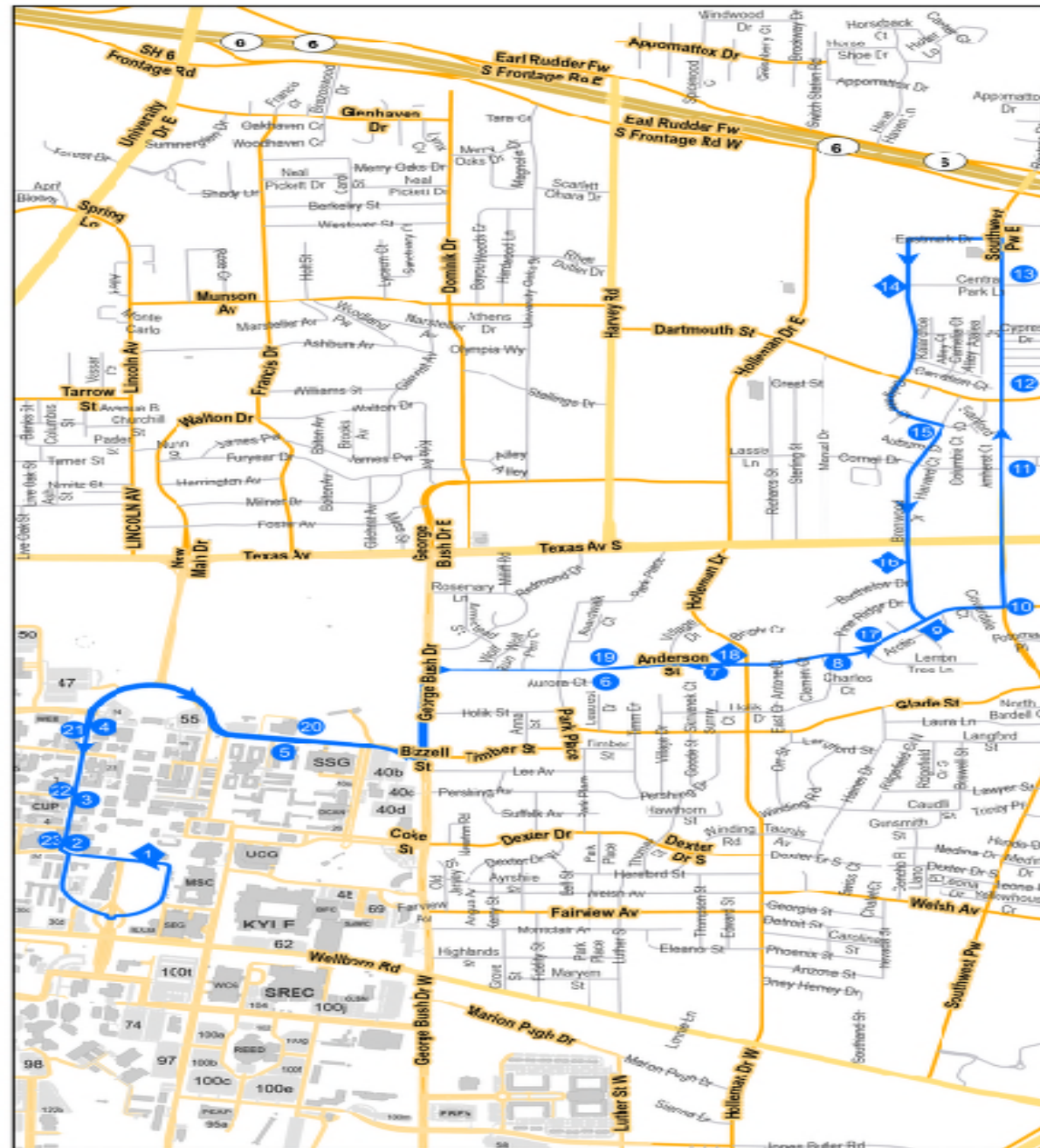
Route 26

Stops Added

- MSC
- Fish Pond
- Ross and Ireland
- Ross and Bizzell
- Southside Rec

Stops Closed

- Trigon



Rudder

Route 26

1. MSC
2. Fish Pond - Outbound
3. Ross @ Ireland - Outbound
4. Ross @ Bizzell - Outbound
5. Southside Rec - Outbound
6. Anderson @ Park PI - Outbound
7. Anderson Park
8. Anderson @ Holik
9. Anderson @ Brentwood
10. Southwest Pkwy @ Anderson
11. Southwest Pkwy @ Dartmouth
12. Southwest Pkwy @ Central Park Lr
13. Wolf Penn Creek
14. Brentwood @ Colgate Cir
15. Brentwood @ Texas Ave
16. Anderson @ Alpine Cir
17. Anderson @ Holleman
18. Anderson @ Park P - Inbound
19. Southside Rec Inbound
20. Ross @ Bizzell - Inbound
21. Ross @ Ireland - Inbound
22. Fish Pond - Inbound
23. Fish Pond - Inbound



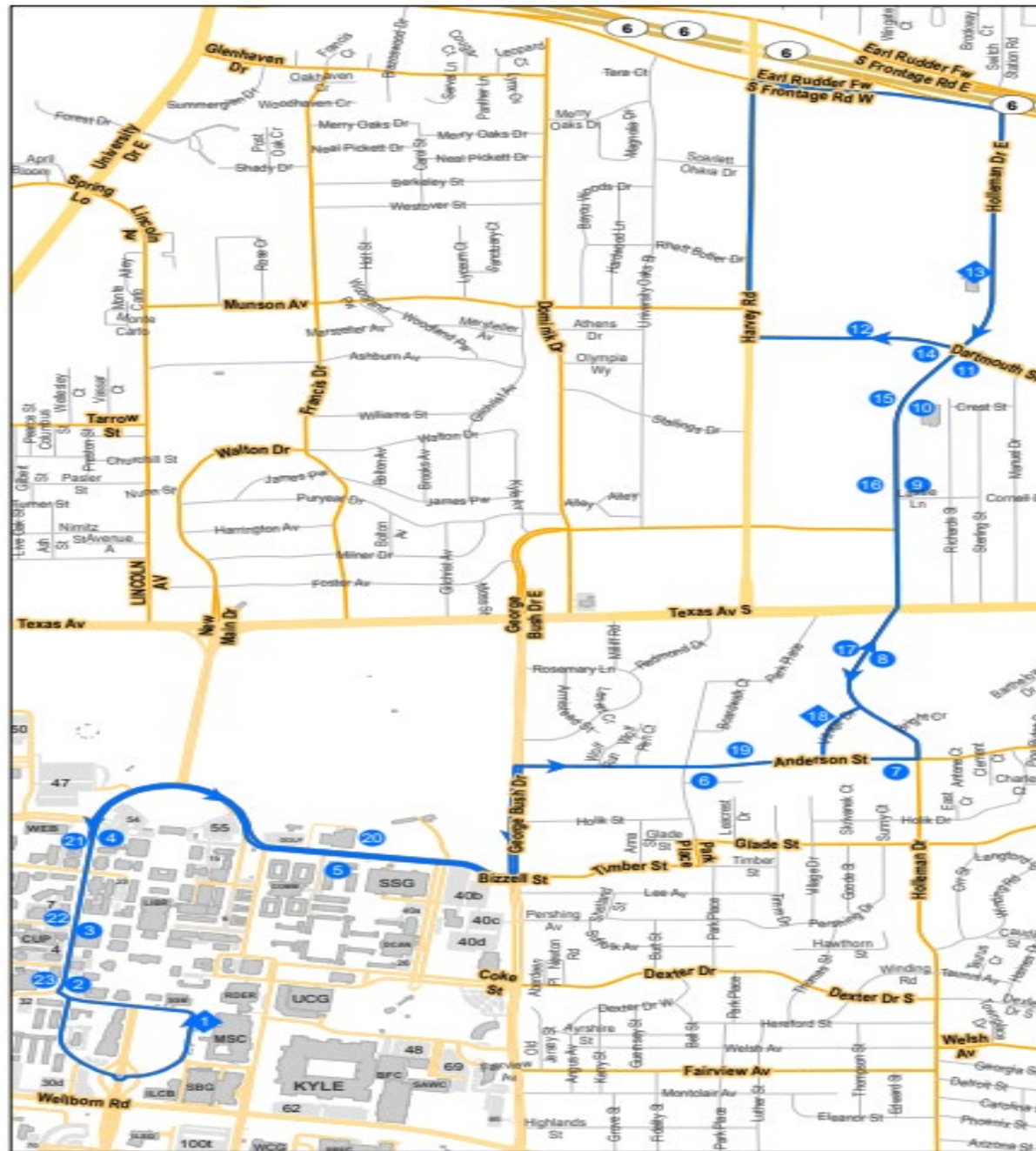
Route 27

Stops Added

- MSC
- Fish Pond
- Ross and Ireland
- Ross and Bizzell
- Southside Rec

Stops Closed

- Trigon



Ring Dance

Route 27

1. MSC
2. Fish Pond - Outbound
3. Ross @ Ireland - Outbound
4. Ross @ Bizzell - Outbound
5. Southside Rec - Outbound
6. Anderson @ Park Pl - Outbound
7. Anderson Park
8. HEB - Outbound
9. Holleman @ Lassie Ln - Out
10. Holleman @ Spirit Ice Arena - Out
11. Holleman @ Dartmouth - Out
12. Dartmouth
13. Holleman @ Wolf Penn Creek
14. Holleman @ Dartmouth - Inbound
15. Holleman @ Spirit Ice Arena - In
16. Holleman @ Lassie Ln - In
17. HEB - Inbound
18. Village Dr
19. Anderson Park Pl - Inbound
20. Southside Rec - Inbound
21. Ross @ Bizzell - Inbound
22. Ross @ Ireland - Inbound
23. Fish Pond - Inbound



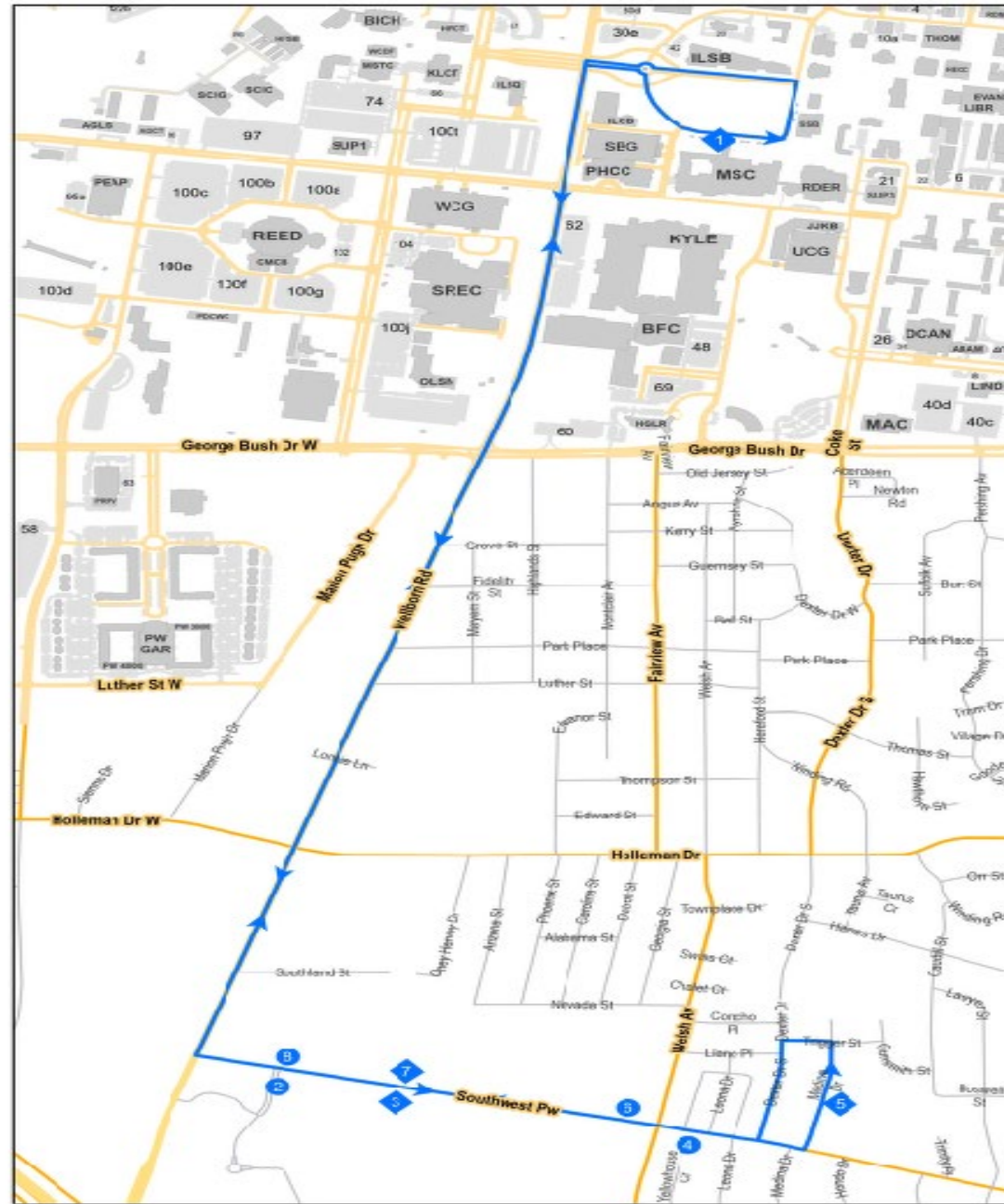
Route 31

Stops Added

- MSC

Stops Closed

- Trigon



Elephant Walk

Route 31

1. MSC
2. SW Pkwy @ Wellborn - Outbound
3. SW Pkwy - Outbound
4. SW Pkwy @ Welsh - Outbound
5. Medina
6. SW Pkwy @ Welsh - Inbound
7. Southwest Parkway
8. SW Pkwy @ Wellborn - Inbound



TEXAS A&M UNIVERSITY
Transportation Services

1/22/2024

● Regular Bus Stops

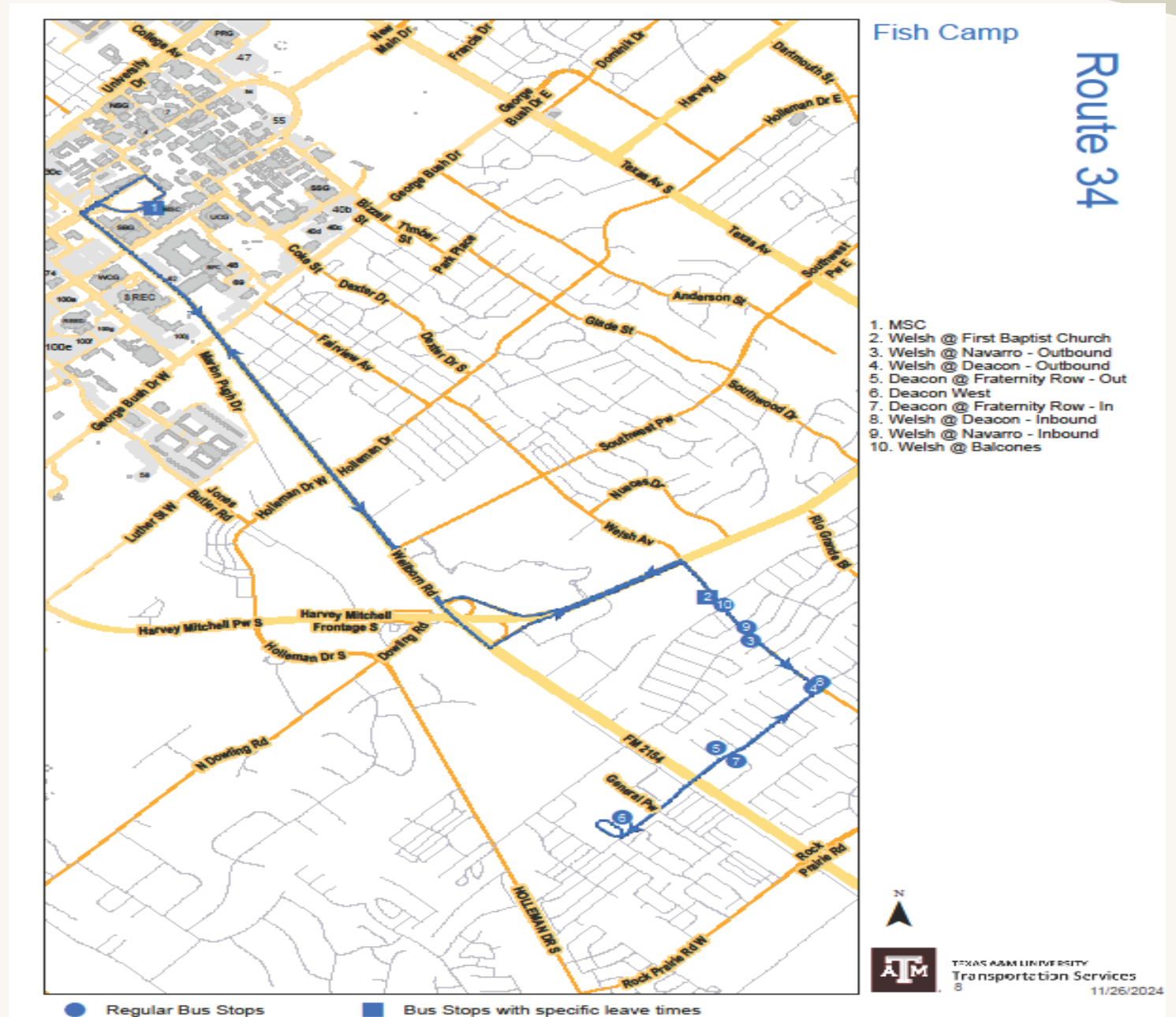
Route 34

Stops Added

- MSC
- Deacon @ Fraternity Row
- Deacon West (Barracks)

Stops Closed

- Trigon
- Rock Prairie



A large, spreading oak tree with a white text box overlaid. The tree has a thick trunk and many branches, with green leaves. The text box is white with a dark red border and contains the text "FM 2818/Holleman Drive Changes" in a dark red, italicized font.

*FM 2818/Holleman Drive
Changes*

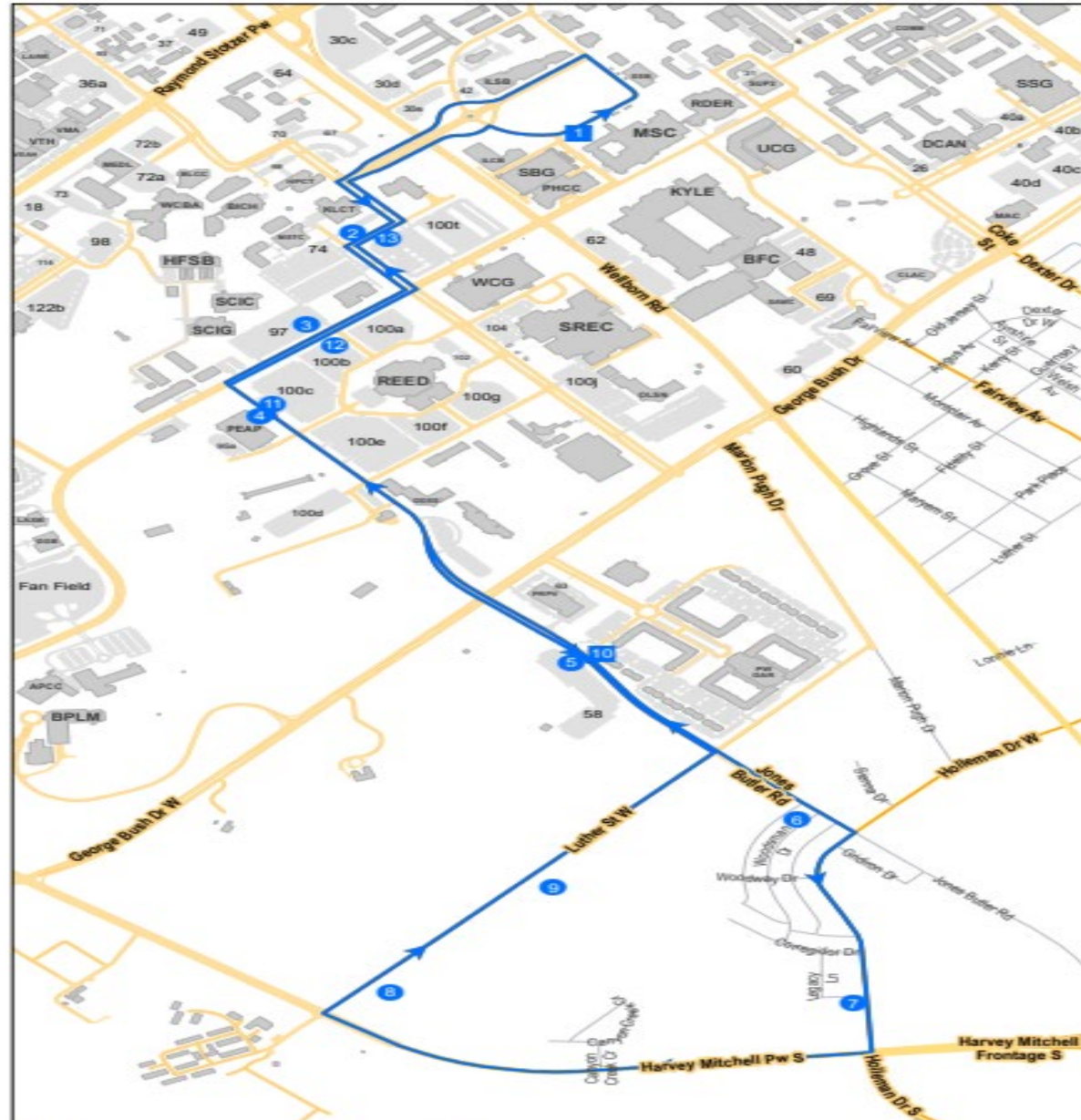
Route 35

Stops Added

- Reed Arena/Lot 97

Stops Closed

- None



Hullabaloo

Route 35

1. MSC
2. Kleberg - Outbound
3. Lot 97/Reed Arena - Outbound
4. Physical Education - Outbound
5. Penberthy @ Park West - Out
6. Jones-Butler @ Woodsman
7. Holleman @ Legacy
8. Luther @ Harvey Mitchell
9. Luther
10. Penberthy @ Park West - In
11. Physical Education - Inbound
12. Lot 97/Reed Arena - Inbound
13. Kleberg - Inbound

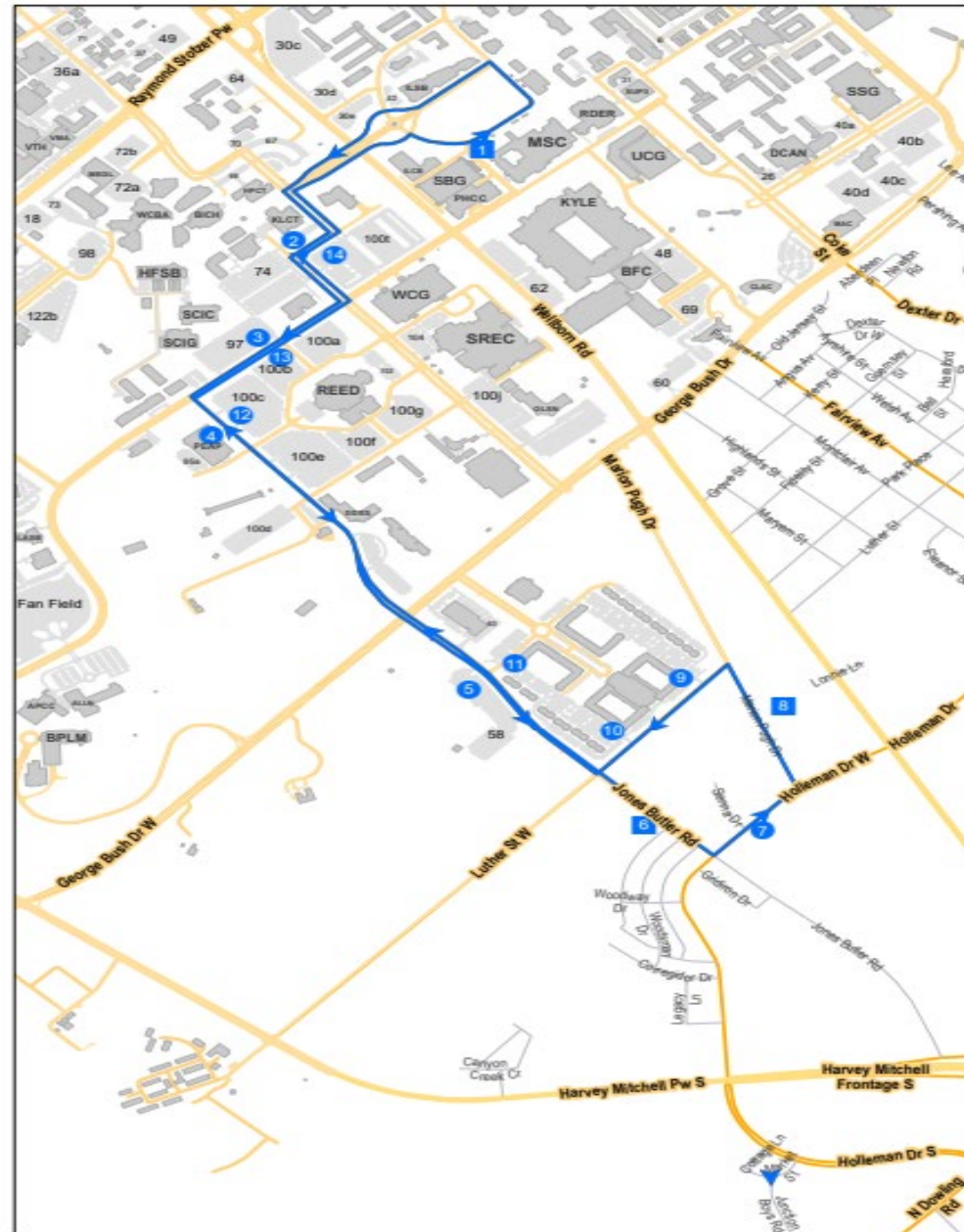
Route 36

Stops Added

- MSC
- Kleberg
- Reed Arena/Lot 97
- PEAP
- Penberthy @ Park West

Stops Closed

- Trigon
- Marion Pugh @ George Bush



Matthew Gaines

Route 36

1. MSC
2. Kleberg - Outbound
3. Reed Arena - Outbound
4. Phys Ed - Outbound
5. Penberthy @ Park West - Out
6. Jones-Butler @ Woodman
7. John Crompton Park
8. Marion Pugh @ Holleman
9. Park West 1
10. Park West 2
11. Penberthy @ Park West - In
12. Phys Ed - Inbound
13. Reed Arena - Outbound
14. Kleberg - Inbound

● Regular Bus Stops

■ Bus Stops with specific leave times



TEXAS A&M UNIVERSITY
Transportation Services

10

11/25/2024

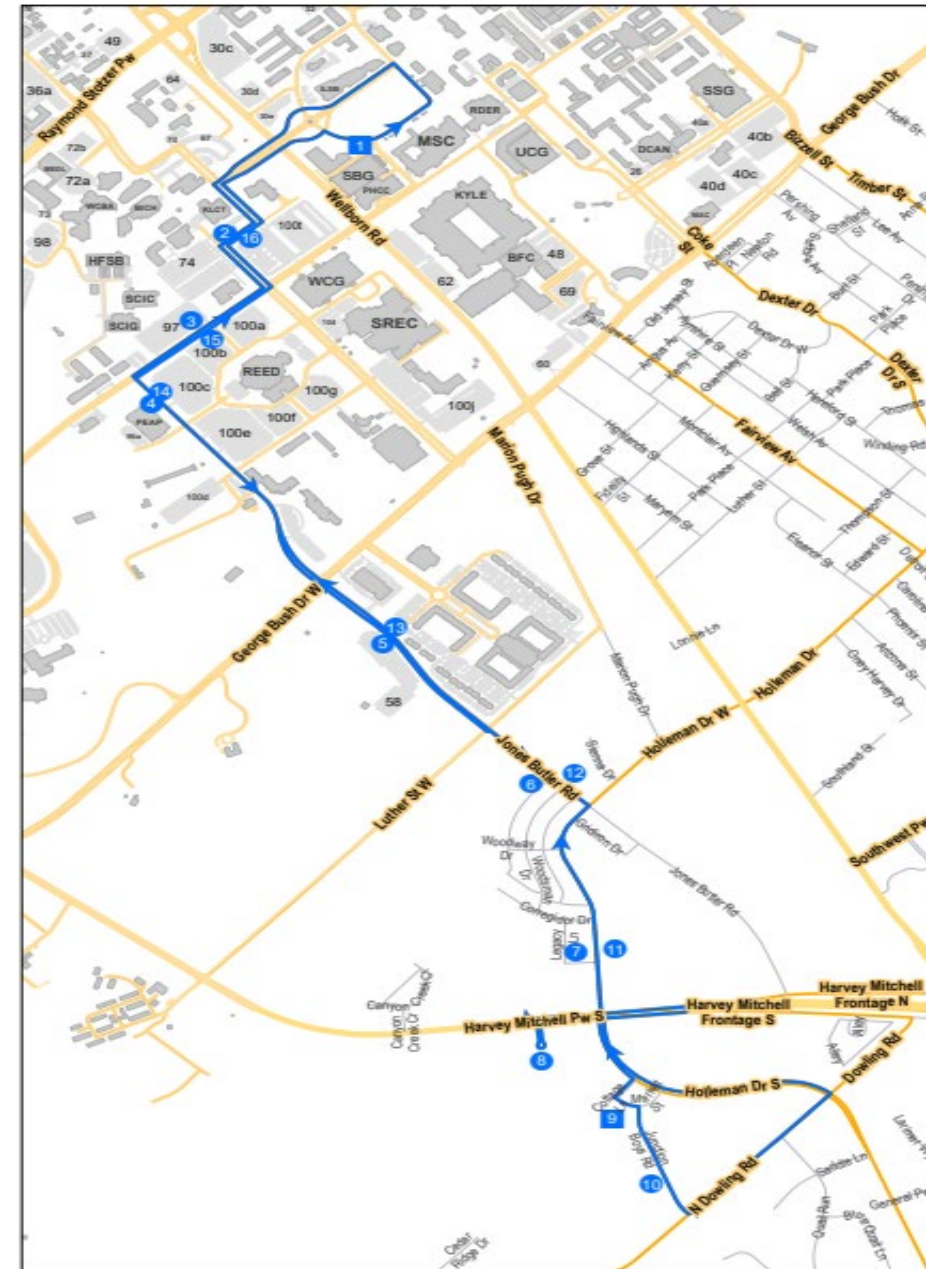
Route 40

Stops Added

- Lot 97/Reed Arena
- 2818
- Holleman @ Legacy - Inbound

Stops Moved to Route 41

- Holleman @ Davidson
- Deacon West (Barracks)
- Holleman @ General
- Jones Butler @ 2818
- Jones Butler @ Gridiron



Century Tree

Route 40

1. MSC
2. Kleberg - Outbound
3. Lot 97/Reed Arena - Outbound
4. Physical Education - Outbound
5. Penberthy @ Park West - Out
6. Jones-Butler @ Woodsman - Out
7. Holleman @ Legacy - Outbound
8. 2818
9. Holleman South
10. Junction Boys
11. Holleman @ Legacy - Outbound
12. Jones-Butler @ Woodsman - In
13. Penberthy @ Park West - In
14. Physical Education - In
15. Lot 97/Reed Arena - Inbound
16. Kleberg - Inbound

● Regular Bus Stops ■ Bus Stops with specific leave times



Route 41

New Route

New Stops

- Lot 97/Reed Arena
- Jones Butler @ 2818
- Jones Butler @ Gridiron



NewRoute

Route XX

1. MSC
2. Kieberg - Outbound
3. Lot 97/Reed Arena - Outbound
4. Physical Education @ Park West - Outbound
5. Penberthy @ Park West - Out
6. Jones-Butler @ Woodsman - Out
7. Jones-Butler @ Gridiron - Out
8. Jones-Butler @ Harvey - Out
9. Holleman @ Davidson
10. Deacon West
11. Holleman @ General Pkwy
12. Jones-Butler @ Harvey - In
13. Jones-Butler @ Gridiron - In
14. Jones-Butler @ Woodsman - In
15. Penberthy @ Park West - In
16. Physical Education - Inbound
17. Lot 97/Reed Arena - Inbound
18. Kieberg - Inbound

● Regular Bus Stops ■ Bus Stops with specific leave times



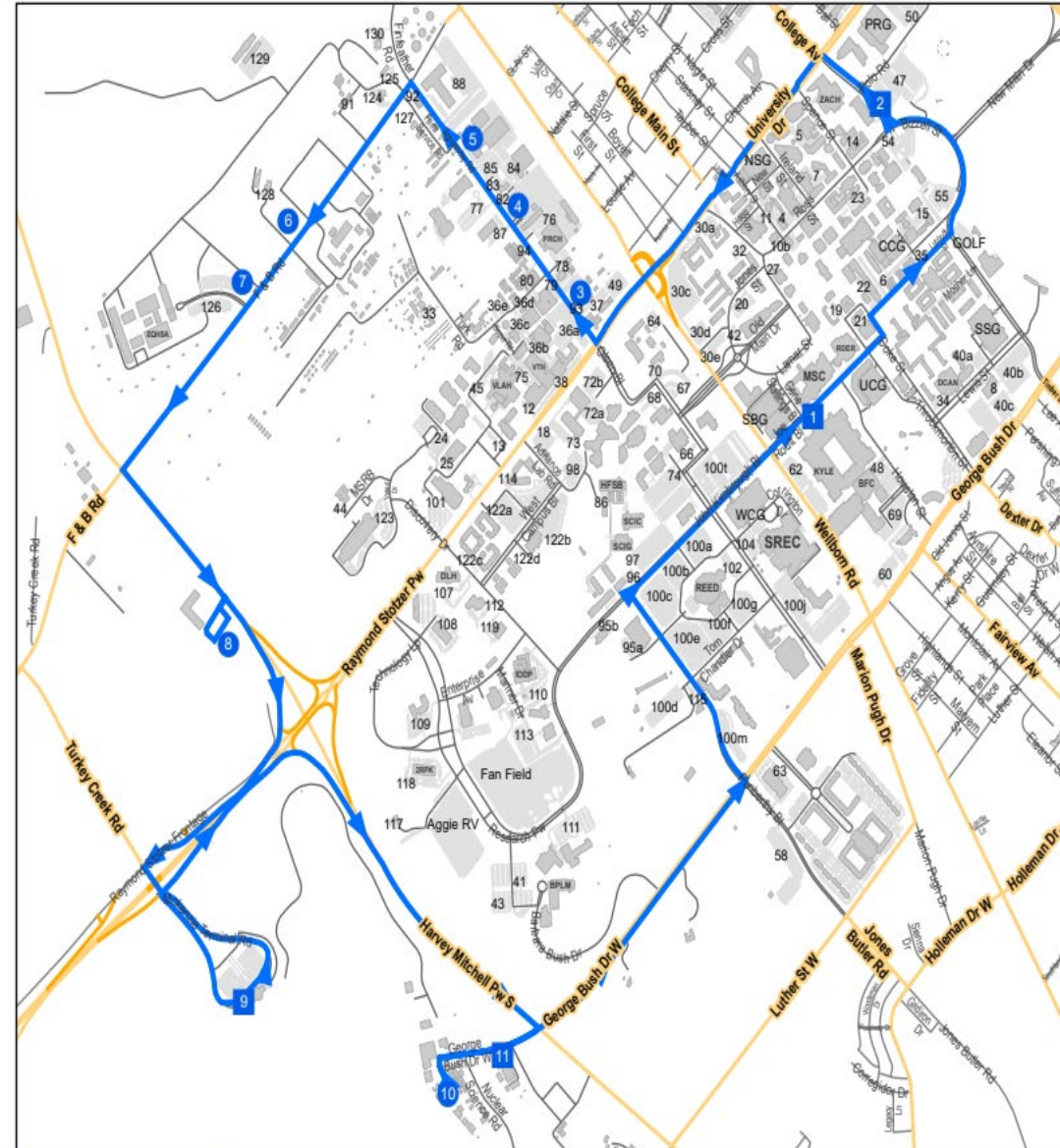
TEXAS A&M UNIVERSITY
Transportation Services

A large, spreading tree with a white text box in the center. The tree has a thick, gnarled trunk and many thick, horizontal branches that spread out in all directions. The leaves are green and dense. The tree is set against a background of a grassy area and a building in the distance. The text box is white with a dark red border and contains the text "Route 07" in a dark red, italicized font.

Route 07

Route 07

- **Addition of apartment complex on 2818**
- **Addition of outbound Agronomy and F&B Road stops**
- **Movement of main campus stop closer to MSC**



Airport

Route 07

1. MSC
2. Fish Pond
3. Ross & Ireland - South
4. Ross & Bizzell - South
5. Southside Rec Center
6. Lewis Street
7. Commons
8. Ross & Bizzell - North
9. Ross & Ireland - North
10. Asbury Water Tower
11. HEEP
12. Kleberg - Outbound
13. Rec Center
14. Lot 100g
15. Reed Arena
16. Kleberg - Outbound



● Regular Bus Stops ■ Bus Stops with specific leave times

A large, spreading tree with a white text box overlaid. The tree has a thick, gnarled trunk and many thick, horizontal branches that spread out in all directions. The leaves are green and dense. The background shows a grassy area and some buildings in the distance. The text box is white with a dark red border and contains the text "Total Service Changes" in a dark red, italicized serif font.

Total Service Changes

Service Changes



Service Additions

- **Ross Street**
- **West Campus**
- **Bizzell Street, near southside residence halls and Rec Center**
- **Many more routes stop near the MSC**

Service Reductions

- **Lewis Street**

Closed Stops

- **Trigon**
- **Rock Prairie**
- **Marion Pugh @ George Bush**



Questions?

transit@tamu.edu



THANK YOU

Texas A&M University
Transportation Services